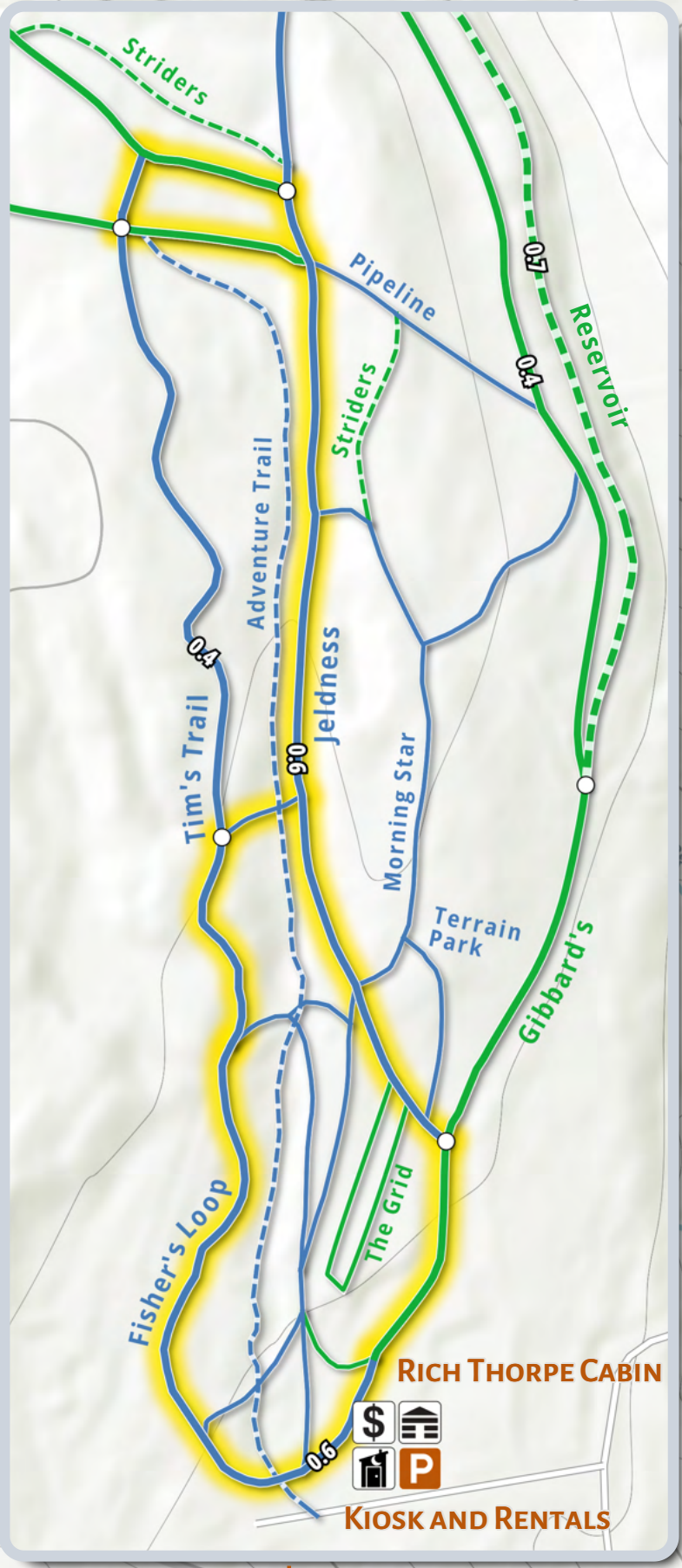
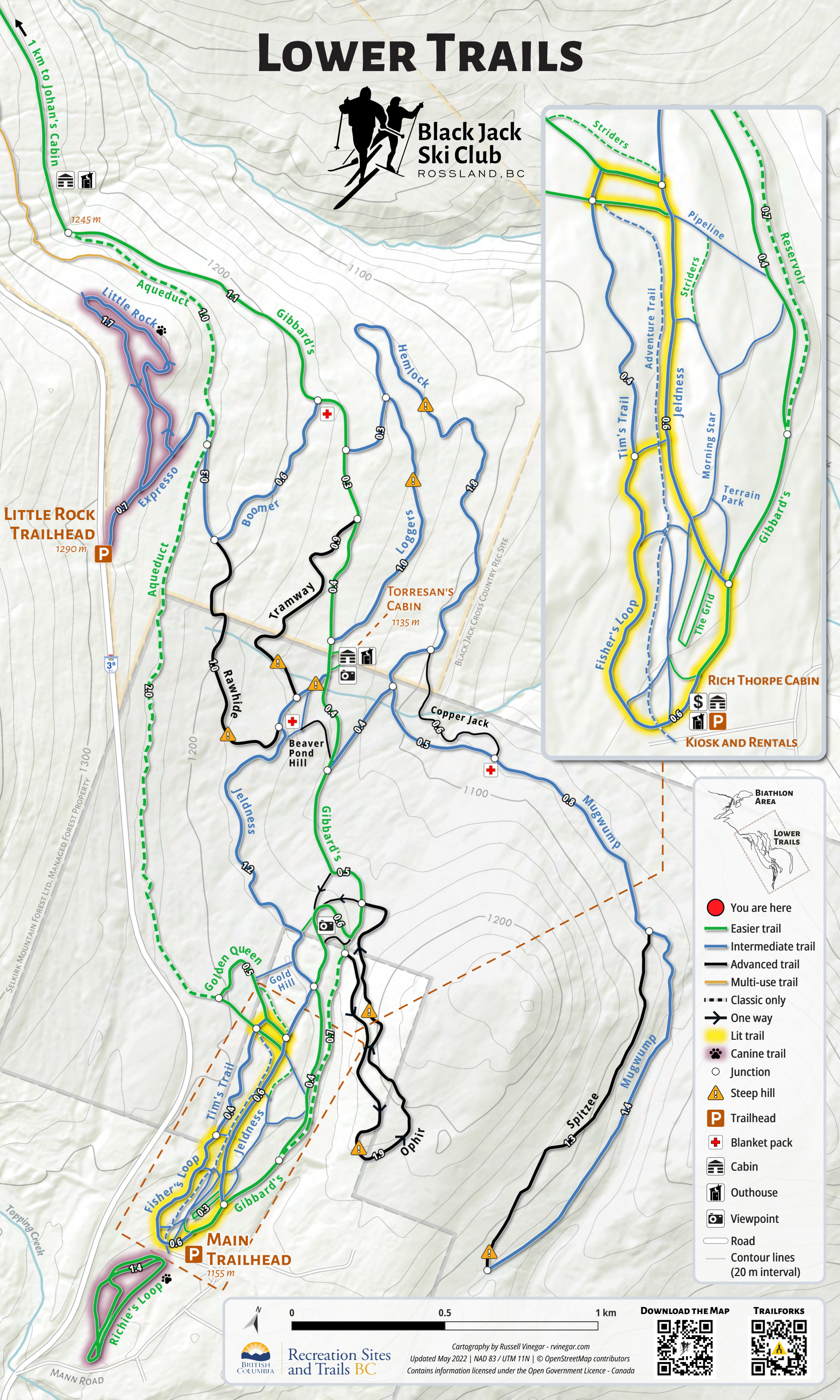


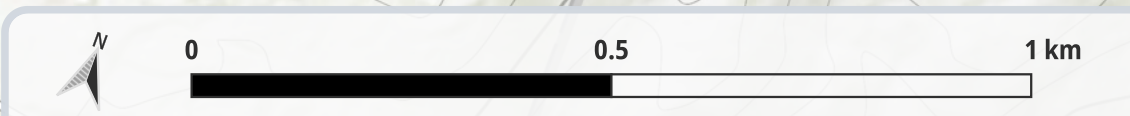
LOWER TRAILS



**Black Jack
Ski Club**
ROSSLAND, BC



- You are here
- Easier trail
- Intermediate trail
- Advanced trail
- Multi-use trail
- Classic only
- One way
- Lit trail
- Canine trail
- Junction
- Steep hill
- Trailhead
- Blanket pack
- Cabin
- Outhouse
- Viewpoint
- Road
- Contour lines (20 m interval)



Recreation Sites and Trails BC

Cartography by Russell Vinegar - rvinegar.com
Updated May 2022 | NAD 83 / UTM 11N | © OpenStreetMap contributors
Contains information licensed under the Open Government Licence - Canada

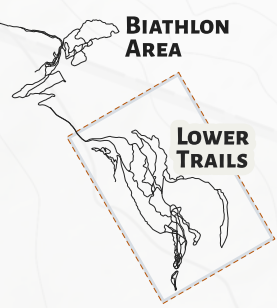


LITTLE ROCK TRAILHEAD
1290 m

TORRESAN'S CABIN
1135 m

MAIN TRAILHEAD
1155 m

RICH THORPE CABIN
KIOSK AND RENTALS



MANN ROAD

Topping Creek

SELKIRK MOUNTAIN FOREST LTD. MANAGED FOREST PROPERTY 1300

BLACK JACK CROSS COUNTRY REC SITE

1 km to Johan's Cabin